



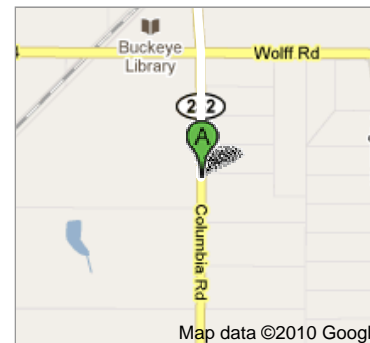


Directions to Unknown road  
20.0 mi – about 34 mins

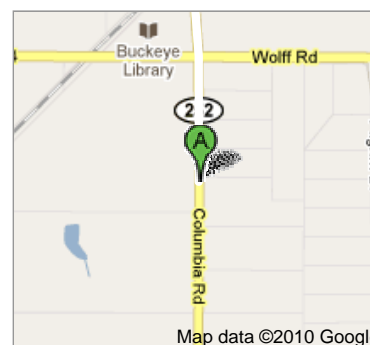
**Save trees. Go green!**  
 Download Google Maps on your phone at [google.com/gmm](http://google.com/gmm)




 Buckeye High School  
 Medina, Ohio 44256



 1. Head **north** on **OH-252 N/Columbia Rd** toward **Township Rd 94/Wolff Rd**  
 About 5 mins




go 3.3 mi  
 total 3.3 mi

 2. Turn **left** at **OH-303 W/Center Rd**  
 Continue to follow OH-303 W  
 About 9 mins



go 5.2 mi  
 total 8.5 mi



3. Turn **left** at **OH-303 W/OH-83 S/Avon Belden Rd/Wooster-Avon Lake Rd**

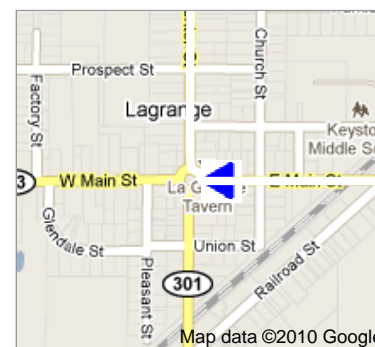
go 305 ft  
total 8.5 mi

**303** 4. Take the 1st **right** onto **OH-303 W/Lagrange Belden Rd/Lagrange-Richfield Rd**  
Continue to follow OH-303 W  
About 7 mins



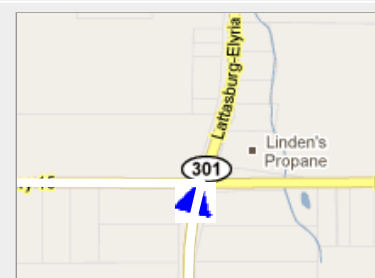
go 5.0 mi  
total 13.6 mi

**301** 5. At the traffic circle, take the 1st exit onto **OH-301 N/N Center St**  
Continue to follow OH-301 N  
About 4 mins




go 2.6 mi  
total 16.2 mi

**←** 6. Turn **left** at **Parsons Rd**  
About 4 mins




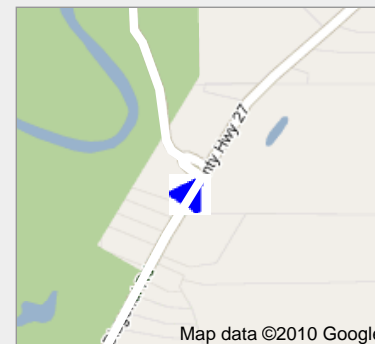
go 2.0 mi  
total 18.1 mi

 7. Turn **right** at **Diagonal Rd**  
About 3 mins




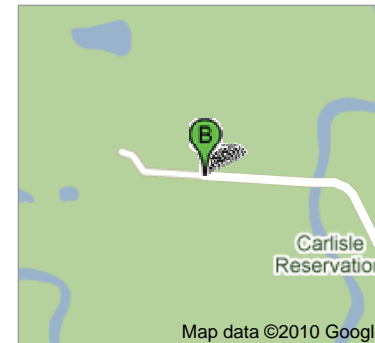
go 1.2 mi  
total 19.3 mi

 8. Take the **1st left**  
Destination will be on the right  
About 2 mins



go 0.7 mi  
total 20.0 mi

 Unknown road



These directions are for planning purposes only. You may find that construction projects, traffic, weather, or other events may cause conditions to differ from the map results, and you should plan your route accordingly. You must obey all signs or notices regarding your route.

Map data ©2010 Google

Directions weren't right? Please find your route on [maps.google.com](http://maps.google.com) and click "Report a problem" at the bottom left.